

LEGAL DESCRIPTION:

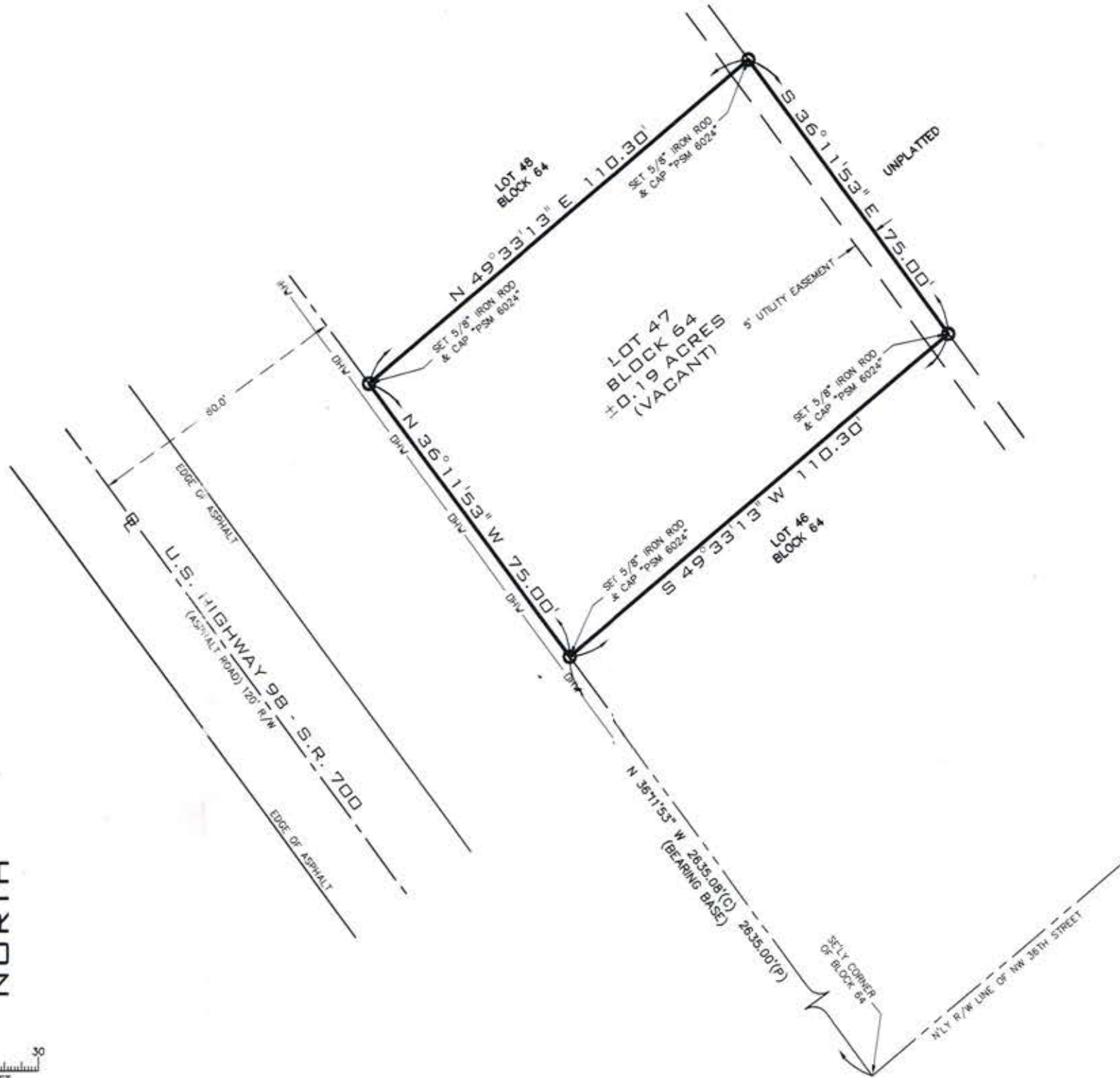
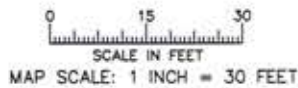
LOT 47, BLOCK 64, BASSWOOD, INC. UNIT NO. 6,
ACCORDING TO THE PLAT THEREOF AS RECORDED IN
PLAT BOOK 3, PAGE 50, OF THE PUBLIC RECORDS OF
OKEECHOBEE COUNTY, FLORIDA.

PROJECT SPECIFIC NOTES:

- 1) BEARINGS SHOWN HEREON ARE BASED ON THE
NORTHERLY RIGHT-OF-WAY LINE OF U.S. HIGHWAY
98, TAKEN TO BEAR NORTH 36°11'53" WEST.
- 2) THE SURVEY DEPICTED HEREON IS NOT COVERED
BY PROFESSIONAL LIABILITY INSURANCE.
- 3) UNLESS SHOWN OTHERWISE, ALL DIMENSIONS
SHOWN ARE PLAT AND MEASURED.
- 4) PARCEL ID: 1-05-37-35-0060-00640-0470.
- 5) SITE ADDRESS: 3836 HWY 98 N.

LEGEND:

- (C) = CALCULATED
- (M) = MEASURED
- (P) = PLAT




REVISIONS:		
BY	DATE	DESCRIPTION

NOTES:		
1. NO SEARCH OF THE PUBLIC RECORDS HAS BEEN MADE BY THIS OFFICE.		
2. THIS SURVEY IS "NOT VALID WITHOUT THE SIGNATURE AND ORIGINAL RAISED SEAL OF A FLORIDA LICENSED SURVEYOR AND MAPPER".		
3. THE DESCRIPTION SHOWN HEREON WAS FURNISHED BY CLIENT.		
4. WRITTEN DIMENSIONS HAVE PRECEDENCE OVER SCALED DIMENSIONS.		
5. ONLY VISIBLE ENCROACHMENTS AND IMPROVEMENTS, IF ANY, ARE SHOWN HEREON.		

BOUNDARY SURVEY
CERTIFIED TO:

BE A MAN BUY LAND, LLC


DAVID M. NARRO
PROFESSIONAL SURVEYOR AND MAPPER
STATE OF FLORIDA CERTIFICATE NO. "P.S.M. 6024"
14512 NW 276TH STREET
OKEECHOBEE, FLORIDA 34972
(772) 486-6160